

Dorset County Council**Wildlife and Countryside Act 1981****Dorset County Council
County of Dorset Definitive Map and Statement of Rights of Way****Dorset County Council (Restricted Byway and Footpath, Stoke Abbott at Higher Farm)
Definitive Map and Statement Modification Order 2017**

This Order is made by Dorset County Council under section 53(2)(b) of the Wildlife and Countryside Act 1981 ("the Act") because it appears to that authority that the County of Dorset Definitive Map and Statement require modification in consequence of the occurrence of an event specified in section 53(3)(c)(i) namely, that a right of way which is not shown in the map and statement subsists or is reasonably alleged to subsist over land in the area to which the map relates and section 53(3)(c)(iii) namely, that any other particulars contained in the map and statement require modification.

The authority have consulted with every local authority whose area includes the land to which the Order relates. The Dorset County Council hereby order that:

1. For the purposes of this Order the relevant date is 20 February 2017.
2. The County of Dorset Definitive Map and Statement shall be modified as described in Part I and Part II of the Schedule and shown on the map attached to the Order.
3. This Order shall take effect on the date it is confirmed and may be cited as the "Dorset County Council (Restricted Byway and Footpath, Stoke Abbott at Higher Farm) Definitive Map and Statement Modification Order 2017".

SCHEDULE

(The points specified relate to the map attached to the Order and their positions are identified by national grid references)

Part I

Modification of definitive map Description of way and path to be added

Restricted Byway at Stoke Abbott in the West Dorset District:
(*To be numbered Restricted Byway 46*)

- A – A1 From its junction with the C77 road at Higher Farm at point A (ST 45130033), south west along a tarmac surfaced path, passing to the west of farm buildings to its junction with the proposed new Footpath (*to be numbered as part of Footpath 14*) at point A1 (ST 45120031).
Width: 11 metres at point A (ST 45130033), narrowing to 7 metres at point A1 (ST 45120031).

Footpath at Stoke Abbott in the West Dorset District:
(*To be numbered as part of Footpath 14*)

- A1 – B From its junction with proposed Restricted Byway 46, south west of Higher Farm at point A1 (ST 45120031), south west along a tarmac surfaced path for a distance of 7.27 metres to its junction with Footpath 14 at point B (ST 45110030).
Width: 7 metres. Limitations: Field gates at point A1 (ST 45120031) and point B (ST 45110030).

Part II

Modification of definitive statement Variation of particulars of way and path

Restricted Byway 46, Stoke Abbott in the West Dorset District:

Add:

From: ST 45130033 To: ST 45120031

From its junction with the C77 road at Higher Farm, south west along a tarmac surfaced path, passing to the west of farm buildings to its junction with Footpath 14. Width: 11 metres at ST 45130033, narrowing to 7 metres at ST 45120031.

Footpath 14, Stoke Abbott in the West Dorset District:

Delete:

From: 446003 To: 451003

Path No 13 at Brimley Cottages to Higher Farm.

Add:

From: ST 446003 To: ST 45120031

From its junction with Footpaths 37 and 13 at Brimley Cottages, generally east to ST 45110030, south west of Higher Farm, then north east, along a tarmac surfaced path to its junction with Restricted Byway 46. Width: 7 metres between ST 45120031 and ST 45110030. Limitations: Field gates at ST 45120031 and ST 45110030.

Dated this 7TH day of APRIL 2017

THE COMMON SEAL OF THE
DORSET COUNTY COUNCIL
was fixed in the presence of:-

Jonathan Mai 152/17



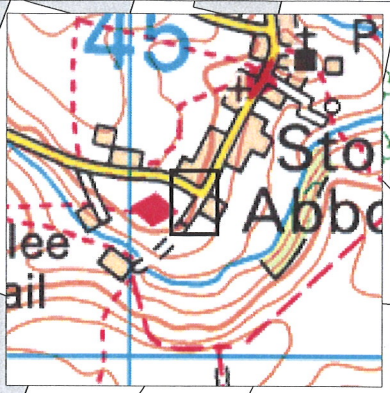
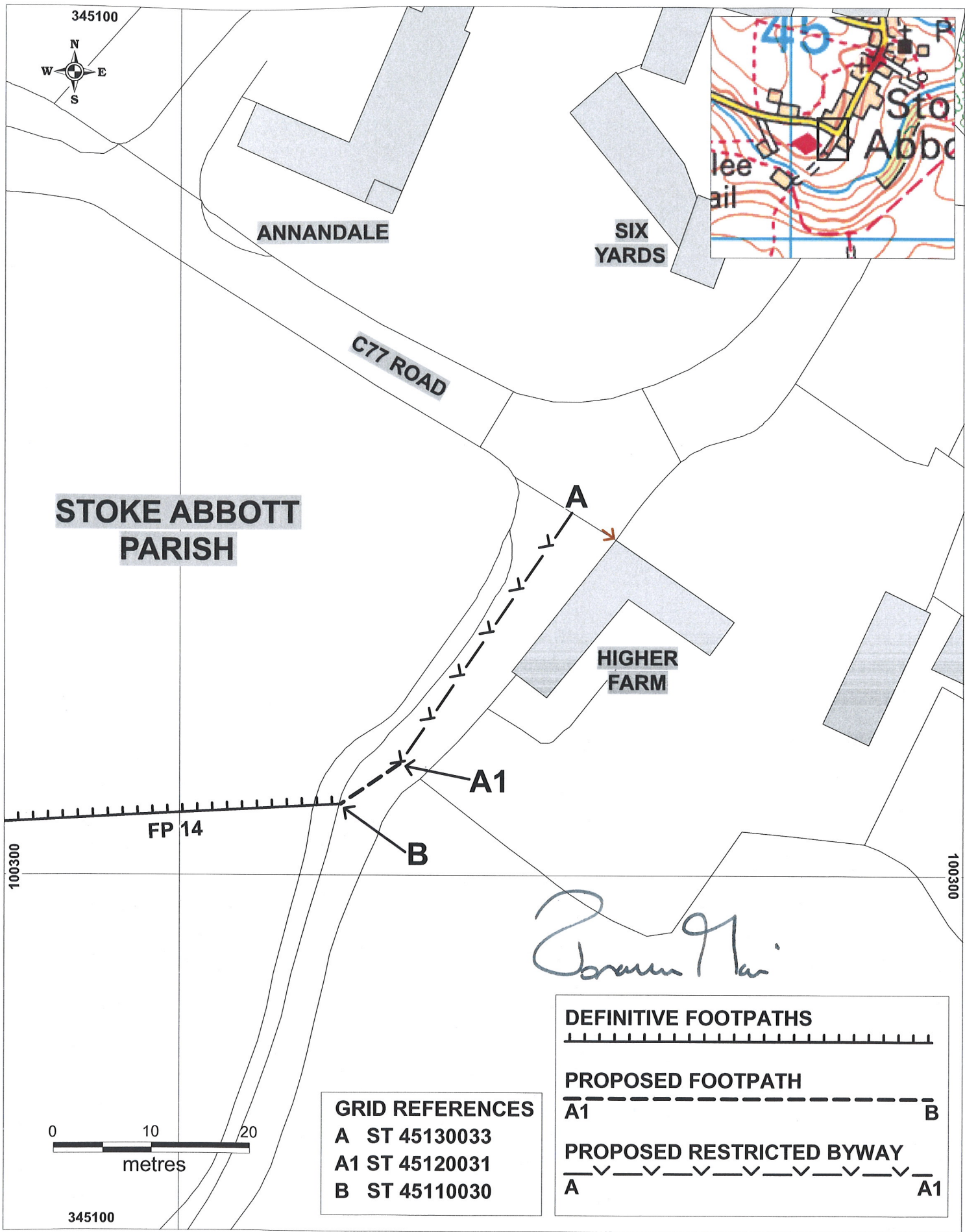
Authorised Signatory

The foregoing Order is hereby confirmed unopposed

Jonathan Mai

Authorised signatory

Dated this 15TH day of SEPTEMBER 2017



**STOKE ABBOTT
PARISH**

ANNANDALE

**SIX
YARDS**

C77 ROAD

**HIGHER
FARM**

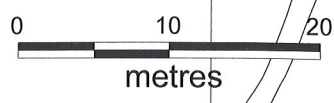
FP 14

GRID REFERENCES
A ST 45130033
A1 ST 45120031
B ST 45110030

DEFINITIVE FOOTPATHS
 [Solid line with tick marks]

PROPOSED FOOTPATH
 A1 [Dashed line] B

PROPOSED RESTRICTED BYWAY
 A [Line with downward ticks] A1



Crown Hill

**DORSET COUNTY COUNCIL (RESTRICTED BYWAY
AND FOOTPATH, STOKE ABBOTT AT HIGHER FARM)
DEFINITIVE MAP AND STATEMENT MODIFICATION
ORDER 2017**

Ref: 13/40/3
Date: 06/01/2017
Scale 1:500
Drawn By: EB
Cent X: 345131
Cent Y: 100326

GEOGRAPHICAL INFORMATION SYSTEMS

Dorset County Council

© Crown copyright and database rights 2017 Ordnance Survey 100019790. You are permitted to use this data solely to enable you to respond to, or interact with, the organisation that provided you with the data. You are not permitted to copy, sub-licence, distribute or sell any of this data to third parties in any form. Aerial Photography © UKPerspectives 2002 © Getmapping 2005, 2009 & 2014